

**This electronic collection of documents is provided
for the convenience of the user
and is Not a Certified Document –**

**The documents contained herein were originally issued
and sealed by the individuals whose names and license
numbers appear on each page, on the dates appearing
with their signature on that page.**

**This file or an individual page
shall not be considered a certified document.**

CROSS SECTION INDEX

<u>ROADWAY</u>	<u>STATION</u>	<u>TO</u>	<u>STATION</u>	<u>SHEET NO.</u>
CROSS SECTION INDEX				X-0
CROSS SECTION SUMMARY				X-0A
-L- (JULIA BUCKNER ROAD)	10 + 00.00		14 + 00.00	X-1 - X-3

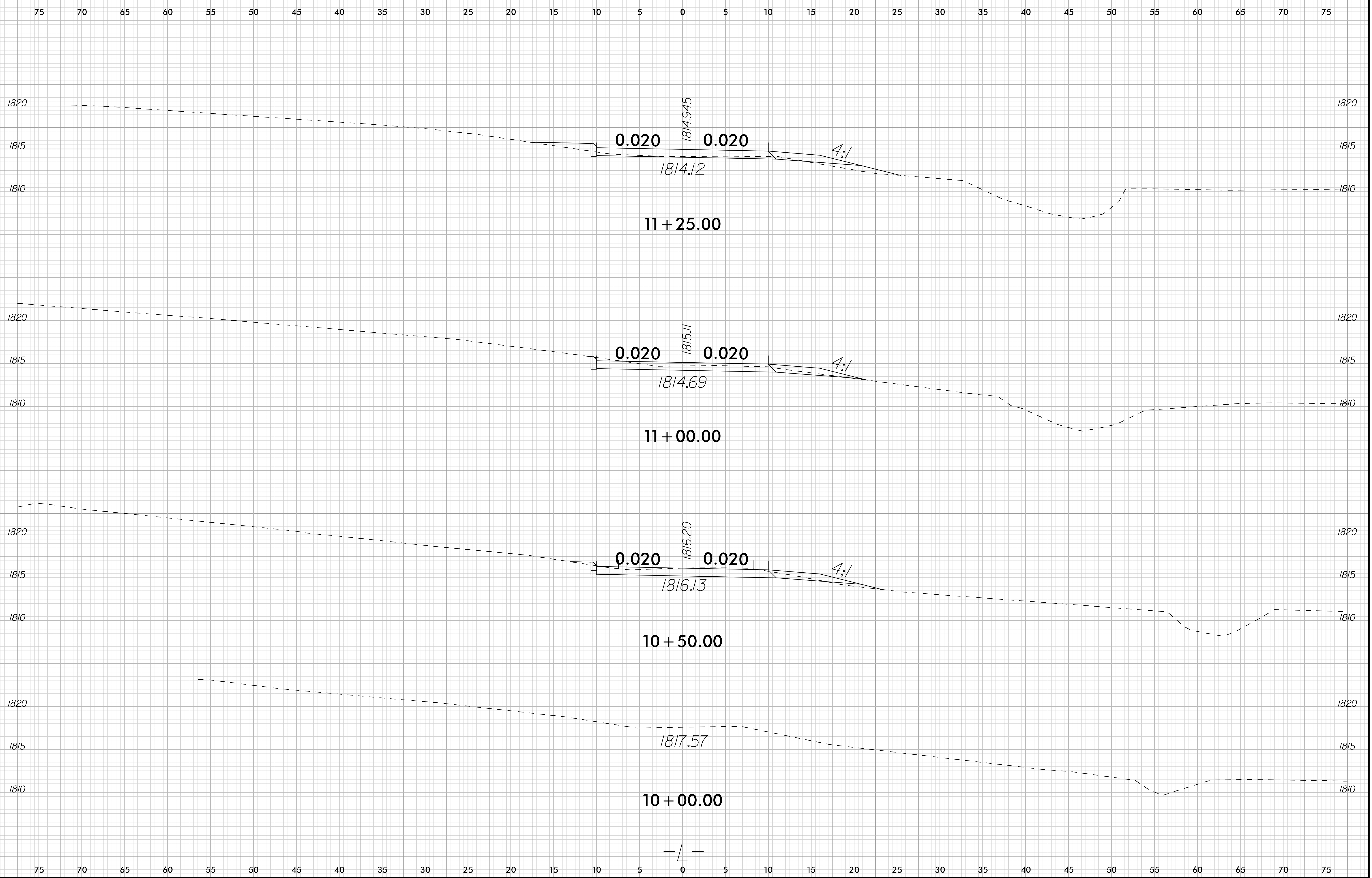
STATE OF NORTH CAROLINA DIVISION OF HIGHWAYS		
<i>CROSS-SECTION SUMMARY</i>		
STATION -L- FINAL	Uncl. Exc. (cu. yd.)	Embt (cu. yd.)
10+50.00	0	0
11+00.00	34.62	1.57
11+25.00	9.86	3.28
11+50.00	2.17	15
11+75.00	0	33.24
12+00.00	2.12	73.28
12+50.00	0	87.48
12+70.00	0	81.07
13+00.00	0	75.44
13+50.00	14.53	32.5
Note: Earthwork Quantities are calculated by the Roadway Design Unit. These earthwork quantities are based in part on subsurface data provided by the Geotechnical Engineering Unit		

Note: Approximate quantities only. Unclassified Excavation, Borrow Excavation, Shoulder Borrow, Fine Grading, Clearing and Grubbing, Breaking of Existing Asphalt Pavement, and Removal of Existing Pavement will be paid for at the contract lump sum price for "Grading"

Embankment quantity does not include backfill for undercut

8/23/99

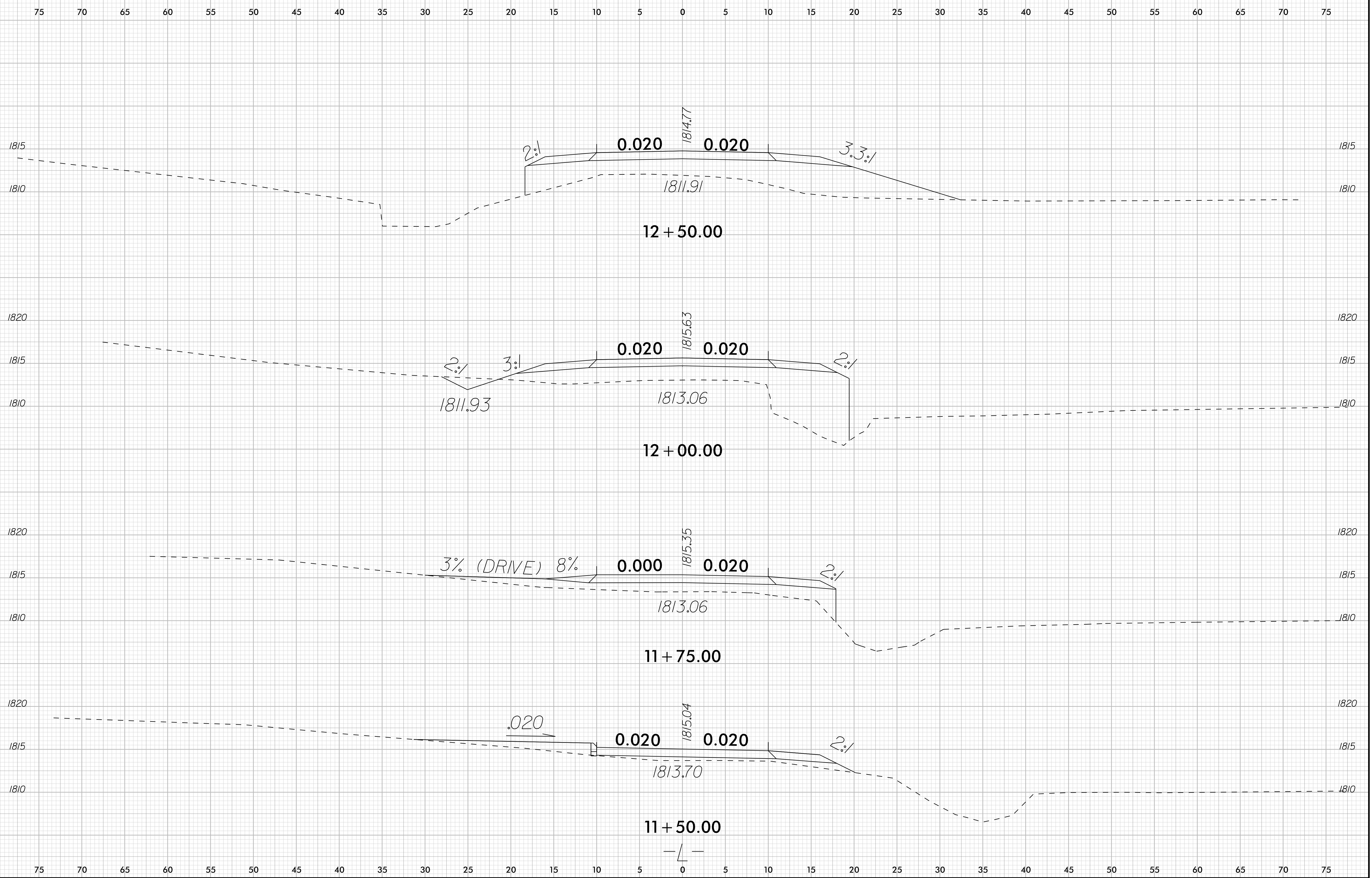
0 2.5 5	PROJ. REFERENCE NO.	SHEET NO.
	17BP.14.R.38	X-1



9/1/2016
I:\Roadway\Xsec\CLAY78_r.dwg - L.XPL.dgn
mittiefield

8/23/99

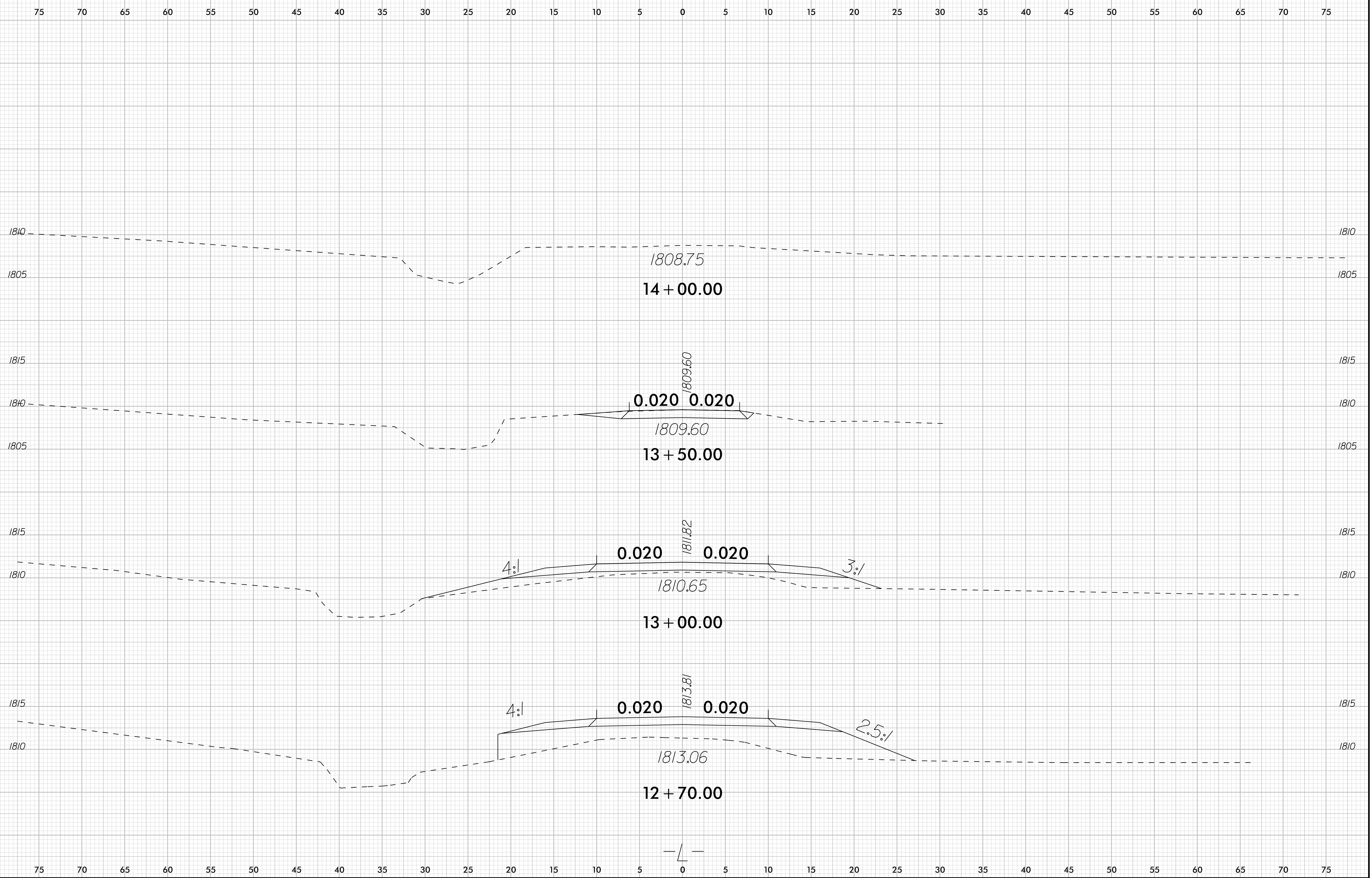
0 2.5 5	PROJ. REFERENCE NO.	SHEET NO.
	17BP.14.R.38	X-2



9/1/2016
I:\Roadway\Xsec\CLAY78_r.dwg - L.XPL.dgn
mittiefield

8/23/99

0 2.5 5	PROJ. REFERENCE NO.	SHEET NO.
	17BP.14.R.38	X-3



9/1/2016
I:\Roadway\Xsec\CLAY78_r.dwg - L...
mittiefield